

MINUTES

DECATUR COUNTY BOARD OF COMMISSIONERS

COMMISSIONERS' BOARD ROOM

TUESDAY, AUGUST 13, 2019

PRESENT: CHAIRMAN PETE STEPHENS, VICE CHAIRMAN DENNIS BRINSON, COMMISSIONERS RUSTY DAVIS, GEORGE ANDERSON, GREG MURRAY AND STEVE BROCK, COUNTY ADMINISTRATOR ALAN THOMAS, COUNTY CLERK BEVERLY KING, COUNTY ATTORNEY BRUCE KIRBO AND NEWS REPORTER POWELL COBB.

INVOCATION AND PLEDGE OF ALLEGIANCE

Chairman Pete Stephens called the regular scheduled meeting to order at 9:00 a.m. After the call to order, Pastor Tyrone Jacobs gave the invocation and all those assembled pledged allegiance to the flag of the United States of America.

APPROVAL OF AGENDA

Commissioner Anderson made a motion to approve the agenda as presented. Commissioner Davis seconded the motion. A vote was taken and unanimously approved.

SPECIAL PRESENTATIONS

There were no Special Presentations.

PUBLIC PARTICIPATION

There was no Public Participation.

APPROVE MINUTES

Vice Chairman Brinson made a motion to approve the minutes of the Commissioners' Meeting held July 23, 2019 as presented. Commissioner Brock seconded the motion. A vote was taken and unanimously approved.

OLD BUSINESS

There was no Old Business to be Discussed.

NEW BUSINESS

**Consider Planning Commission Recommendation – Cool Springs Solar Project – Steve O'Neil.** Chairman Stephens recognized Bainbridge-Decatur County Planning Coordinator Steve O'Neil. Mr. O'Neil stated that the Planning Commission met August 6, 2019 to discuss Cool Springs Solar Energy Project, who is proposing to construct and operate an up to 220-megawatt solar photovoltaic generating facility on approximately 1,700 acres in unincorporated Decatur County near the intersection of Faceville Highway and Hutchinson Ferry Road. Mr. O'Neil stated that setback requirements for Decatur County were met for this project. Mr. O'Neil stated that currently there are no regulations on Solar Farms for Decatur County. Mr. O'Neil stated that after discussions on this project, the planning commission voted unanimously to approve their proposal. Mr. O'Neil recommended the Board of Commissioners approve their proposal as well. County Administrator Thomas stated that this project is not currently contracted, that they are doing preliminary groundwork on their part. County Administrator Thomas stated that he has a draft of an ordinance on solar panels that he will send out to the commissioners for their review and further discussions. Commissioner Brock made a motion to approve the proposal as submitted by Cool Springs Solar, LLC. Commissioner Davis seconded the motion. A vote was taken and unanimously approved.

**Consider Request from Sheriff's Department – Sheriff Wiley Griffin.** Chairman Stephens recognized Sheriff Wiley Griffin. Sheriff Griffin asked the County Board of Commissioners to consider approving a five-year payment plan to Axon, a law enforcement equipment company, that

will equip 25 sheriff department vehicles with new cameras. Sheriff Griffin stated that the current camera system the sheriff's department is running is a patchwork of multiple systems together, the Axon upgrades work better with the body cameras deputies are using now, also made by Axon. They have the benefit of cloud-based storage, meaning additional hours of loading the footage onto a computer manually is a thing of the past. Sheriff Griffin stated that this is a very modern, up-to-date system and it has a lot of history behind it. Sheriff Griffin stated that in today's world, cameras are necessary and fortunately, even our citizens are putting up cameras, which helps us a lot as far as law enforcement and dealing with a lot of stuff that goes on in this world. Sheriff Griffin stated the cost of this camera system is \$217,156.68 and will be paid over the next five years. The sheriff's department will pay \$32,829.41 its first year which they have in this year's budget. Sheriff Griffin stated that payments for years 2-5 are set at \$46,081.80, which hopefully we can fit into our budget in future years. Sheriff Griffin stated that his department tries to run a lean budget, and it worked well for them this year. Commissioner Davis made a motion to approve this purchase. Commissioner Anderson seconded the motion. A vote was taken and unanimously approved.

**Consider Approval of Speed Zone Ordinance – Georgia Dept. of Transportation.** Chairman Stephens recognized County Administrator Thomas. County Administrator Thomas stated that this is an ordinance that was prepared by the Georgia Department of Transportation to establish a 45 MPH school speed zone on SR 97 at the new Spring Creek Charter Academy. County Administrator Thomas stated after the documents are executed, the signs will be posted in their appropriate places. County Administrator Thomas recommended the Board approve this ordinance. Commissioner Brock made a motion to approve this ordinance as presented. Commissioner Murray seconded the motion. A vote was taken and unanimously approved.

**Consider Purchase of Vehicle.** Chairman Stephens recognized County Administrator Thomas. County Administrator Thomas stated that invitation for bids on a pick-up truck for the landfill were sent out to eight vendors. County Administrator Thomas stated that two bids were received and opened on August 7<sup>th</sup>. County Administrator Thomas recommended the Board approve the low bid from Wade Ford for a 2020 Ford F150 pick-up truck in the amount of \$28,880.00. Vice Chairman Brinson made a motion to approve this purchase from Wade Ford in the amount of \$28,880.00. Commissioner Murray seconded the motion. A vote was taken and unanimously approved.

**Consider Request from Industrial Park – Disposal of Surplus Vehicle.** Chairman Stephens recognized County Administrator Thomas. County Administrator Thomas stated that this is request from the Industrial Park to declare a 2004 Ford Crown Victoria, with 261,362 miles surplus property to be sold on Govdeals.net. County Administrator Thomas stated that this vehicle was used as a courtesy car at the airport and that the County has recently purchased a replacement for this vehicle. County Administrator Thomas recommended the Board approve this request. Commissioner Davis made a motion to approve this request. Commissioner Anderson seconded the motion. A vote was taken and unanimously approved.


**Consider Approval of Error and Releases Report.** Chairman Stephens recognized County Administrator Thomas. County Administrator Thomas presented the Board with an Error and Release Report from the Tax Commissioner for their consideration of approval. Vice Chairman Brinson made a motion to approve this report. Commissioner Brock seconded the motion. A vote was taken and unanimously approved.

#### COMMISSIONERS / ADMINISTRATOR'S REMARKS

All of the Commissioners thanked everyone for coming to the meeting.

There being no further business, the meeting, on motion by Vice Chairman Brinson, was duly adjourned. Commissioner Brock seconded the motion. A vote was taken and unanimously approved.

Approved:   
Chairman

Attest:   
County Clerk



# AXON

**Decatur County Sheriff's Office - GA**


**AXON SALES REPRESENTATIVE**

Joe McKinney

[jmckinney@axon.com](mailto:jmckinney@axon.com)

**ISSUED**

**8/7/2019**



**Axon Enterprise, Inc.**  
 17800 N 85th St.  
 Scottsdale, Arizona 85255  
 United States  
 Phone: (800) 978-2737

**Q-221907-43684.586JM**

Issued: 08/07/2019

Quote Expiration: 09/30/2019

Account Number: 110635

Payment Terms: Net 30  
 Delivery Method: Fedex - Ground

**SALES REPRESENTATIVE**

Joe McKinney

Phone:

Email: jmckinney@axon.com

Fax:

**PRIMARY CONTACT**

Wendell Cofer

Phone: (229) 400-8002

Email: wcofer@decaturso.com

**SHIP TO**

Wendell Cofer  
 Decatur County Sheriff's Office - GA  
 912 Spring Creek Rd.  
 Bainbridge, GA 39817  
 US

**BILL TO**

Decatur County Sheriff's Office - GA  
 912 Spring Creek Rd.  
 Bainbridge, GA 39817  
 US

**Year 1**

Item	Description	Quantity	List Unit Price	Net Unit Price	Total (USD)
<b>Axon Plans &amp; Packages</b>					
80197	FLEET 2 UNLIMITED 60 PLAN LICENSE: 5 YEAR	25	0.00	0.00	0.00
80154	EVIDENCE.COM STORAGE, UNLIMITED, 5 YEAR UPFRONT, FLEET	25	0.00	0.00	0.00
80022	PRO EVIDENCE.COM LICENSE: YEAR 1 PAYMENT	1	468.00	468.00	468.00
85110	EVIDENCE.COM INCLUDED STORAGE	30	0.00	0.00	0.00
80012	BASIC EVIDENCE.COM LICENSE: YEAR 1 PAYMENT	29	180.00	180.00	5,220.00
85110	EVIDENCE.COM INCLUDED STORAGE	290	0.00	0.00	0.00
<b>Hardware</b>					
71088	AXON FLEET 2 KIT	25	0.00	0.00	0.00
80181	EXTENDED WARRANTY, 4 YEAR, FLEET 2 KIT	25	0.00	0.00	0.00
11511	ROUTER ANTENNA, FLEET	25	270.00	270.00	6,750.00
11634	CRADLEPOINT IBR900-1200M-NPS+5 YEAR NETCLOUD ESSENT (PRIME)	25	1,509.00	0.00	0.00
74110	CABLE, CAT6 ETHERNET 25 FT, FLEET	25	0.00	0.00	0.00
74008	AXON DOCK, 6 BAY + CORE, AXON BODY 2	1	1,495.00	822.25	822.25
<b>Other</b>					
No Custom Triggers	No Custom Triggers (Declined)	1	0.00	0.00	0.00
80198	Fleet 2 Unlimited 60 Plan Annual Payment	25	1,188.00	702.35	17,558.75

## Year 1 (Continued)

Item	Description	Quantity	List Unit Price	Net Unit Price	Total (USD)
<b>Services</b>					
80131	TRAIN INSTALLER OR INSTALL FACILITY, 2 DAYS ONSITE, PER SITE	1	6,000.00	0.00	0.00
				Subtotal	30,819.00
				Estimated Shipping	0.00
				Estimated Tax	2,010.48
				Total	32,829.48

## Spares

Item	Description	Quantity	List Unit Price	Net Unit Price	Total (USD)
<b>Hardware</b>					
71088	AXON FLEET 2 KIT	2	0.00	0.00	0.00
80192	5 YEAR TAP, FLEET 2 KIT	2	0.00	0.00	0.00
				Subtotal	0.00
				Estimated Tax	0.00
				Total	0.00

## Year 2

Item	Description	Quantity	List Unit Price	Net Unit Price	Total (USD)
<b>Axon Plans &amp; Packages</b>					
80023	PRO EVIDENCE.COM LICENSE: YEAR 2 PAYMENT	1	468.00	468.00	468.00
85110	EVIDENCE.COM INCLUDED STORAGE	30	0.00	0.00	0.00
80013	BASIC EVIDENCE.COM LICENSE: YEAR 2 PAYMENT	29	180.00	135.00	3,915.00
85110	EVIDENCE.COM INCLUDED STORAGE	290	0.00	0.00	0.00
<b>Other</b>					
80198	Fleet 2 Unlimited 60 Plan Annual Payment	25	1,188.00	1,544.40	38,610.00
				Subtotal	42,993.00
				Estimated Tax	3,088.80
				Total	46,081.80

## Year 3

Item	Description	Quantity	List Unit Price	Net Unit Price	Total (USD)
<b>Axon Plans &amp; Packages</b>					
80024	PRO EVIDENCE.COM LICENSE: YEAR 3 PAYMENT	1	468.00	468.00	468.00
85110	EVIDENCE.COM INCLUDED STORAGE	30	0.00	0.00	0.00
80014	BASIC EVIDENCE.COM LICENSE: YEAR 3 PAYMENT	29	180.00	135.00	3,915.00

### Year 3 (Continued)

Item	Description	Quantity	List Unit Price	Net Unit Price	Total (USD)
<b>Axon Plans &amp; Packages (Continued)</b>					
85110	EVIDENCE.COM INCLUDED STORAGE	290	0.00	0.00	0.00
<b>Other</b>					
80198	Fleet 2 Unlimited 60 Plan Annual Payment	25	1,188.00	1,544.40	38,610.00
				Subtotal	42,993.00
				Estimated Tax	3,088.80
				Total	46,081.80

### Year 4

Item	Description	Quantity	List Unit Price	Net Unit Price	Total (USD)
<b>Axon Plans &amp; Packages</b>					
80025	PRO EVIDENCE.COM LICENSE: YEAR 4 PAYMENT	1	468.00	468.00	468.00
85110	EVIDENCE.COM INCLUDED STORAGE	30	0.00	0.00	0.00
80015	BASIC EVIDENCE.COM LICENSE: YEAR 4 PAYMENT	29	180.00	135.00	3,915.00
85110	EVIDENCE.COM INCLUDED STORAGE	290	0.00	0.00	0.00
<b>Other</b>					
80198	Fleet 2 Unlimited 60 Plan Annual Payment	25	1,188.00	1,544.40	38,610.00
				Subtotal	42,993.00
				Estimated Tax	3,088.80
				Total	46,081.80

### Year 5

Item	Description	Quantity	List Unit Price	Net Unit Price	Total (USD)
<b>Axon Plans &amp; Packages</b>					
80026	PRO EVIDENCE.COM LICENSE: YEAR 5 PAYMENT	1	468.00	468.00	468.00
85110	EVIDENCE.COM INCLUDED STORAGE	30	0.00	0.00	0.00
80016	BASIC EVIDENCE.COM LICENSE: YEAR 5 PAYMENT	29	180.00	135.00	3,915.00
85110	EVIDENCE.COM INCLUDED STORAGE	290	0.00	0.00	0.00
<b>Other</b>					
80198	Fleet 2 Unlimited 60 Plan Annual Payment	25	1,188.00	1,544.40	38,610.00
				Subtotal	42,993.00
				Estimated Tax	3,088.80
				Total	46,081.80

**Grand Total**      **217,156.68**

## Discounts (USD)

Quote Expiration: 09/30/2019

List Amount	228,910.00
Discounts	26,119.00
<b>Total</b>	<b>202,791.00</b>

*\*Total excludes applicable taxes*

## Summary of Payments

Payment	Amount (USD)
Year 1	32,829.48
Spares	0.00
Year 2	46,081.80
Year 3	46,081.80
Year 4	46,081.80
Year 5	46,081.80
<b>Grand Total</b>	<b>217,156.68</b>

## Axon's Sales Terms and Conditions

This Quote is limited to and conditional upon your acceptance of the provisions set forth herein and Axon's Master Services and Purchasing Agreement (posted at [www.axon.com/legal/sales-terms-and-conditions](http://www.axon.com/legal/sales-terms-and-conditions)), as well as the attached Statement of Work (SOW) for Axon Fleet and/or Axon Interview Room purchase, if applicable. Any purchase order issued in response to this Quote is subject solely to the above referenced terms and conditions. By signing below, you represent that you are lawfully able to enter into contracts. If you are signing on behalf of an entity (including but not limited to the company, municipality, or government agency for whom you work), you represent to Axon that you have legal authority to bind that entity. If you do not have this authority, please do not sign this Quote.

Signature: Pete Stephens Date: 8-13-2019  
Name (Print): Pete Stephens Title: Chairman  
PO# (Or write N/A): \_\_\_\_\_

Please sign and email to Joe McKinney at [jmckinney@axon.com](mailto:jmckinney@axon.com) or fax to

Thank you for being a valued Axon customer. For your convenience on your next order, please check out our online store [buy.axon.com](http://buy.axon.com)

Quote: Q-221907-43684.586JM

'Protect Life'® and TASER® are registered trademarks of Axon Enterprise, Inc, registered in the U.S. © 2013  
Axon Enterprise, Inc. All rights reserved.





**Russell R. McMurry, P.E., Commissioner**  
One Georgia Center  
600 West Peachtree Street, NW  
Atlanta, GA 30308  
(404) 631-1000 Main Office

July 29, 2019

Decatur County Commissioners Office  
P.O. Box 726  
Bainbridge, GA 39818  
ATTN: Pete Stephens, Chairman

RE: Speed Zone Ordinances for: Decatur County

Dear Commissioner,

The Georgia Department of Transportation is in the process of establishing a 45 MPH school speed zone on SR 97 at the new Spring Creek Charter Academy. A new Ordinance for Decatur County has been prepared for your convenience and execution.

When it is properly signed and attested, please **return the original**, as it is on bonded paper, to: Georgia Department of Transportation 710 West Second Street Tifton Georgia 31794 (Attn. Christopher Broyles) and our office will forward it to the Department of Public Safety for an updated radar permit for the County.

If you have any questions pertaining to this matter, feel free to give me a call.

Sincerely,

A handwritten signature in blue ink, appearing to read "Gerald E. McDaniel".

Gerald E. McDaniel, P.E., PTOE  
Assistant District Traffic Engineer  
(229) 386-3435

The County of Decatur is hereby requesting that the following roadways be approved for the use of speed detection devices:

**LIST OF ROADWAYS  
For  
DECATUR COUNTY**

**ON-SYSTEM**

STATE ROUTE	WITHIN THE CITY / TOWN LIMITS OF and/or School Name	FROM	MILE POINT	TO	MILE POINT	LENGTH IN MILES	SPEED LIMIT
SR 1 US 27		Florida State Line	0.00	1,320 feet north of Florida State Line	0.25	0.25	55
SR 1 US 27		1,320 feet north of Florida State Line	0.25	850 feet north of CR 456 / Quail Rise Rd.	15.96	15.71	65
SR 1 US 27		850 feet north of CR 456 / Quail Rise Rd.	15.96	1426 feet south of CS 925 / Douglas Dr. (S. Bainbridge City Limits)	18.01	2.05	55
SR 1 US 27		1690 feet north of CR 393 / Bethel Rd. (N. Bainbridge City Limits)	23.05	422 feet north of CR 240 / Zorn Rd.	24.09	1.04	55
SR 1 US 27		422 feet north of CR 240 / Zorn Rd.	24.09	Miller County Line	33.10	9.01	65
SR 1 Bus US 27 Bus		SR 1 / US 27	0.00	250 feet north of CR 279 / Gaines Bowie Rd. (S. Attapulgus City Limits)	0.95	0.95	55
SR 1 Bus US 27 Bus		950 feet north of CR 129 / Clay St. (N. Attapulgus City Limits)	2.04	SR 1 / US 27	3.45	1.41	55
SR 1 Bus US 27 Bus		<i>This road runs common with State Route 1 / US 27 from MP 3.45 to MP 12.35 (S. Bainbridge City Limits).</i>					
SR 38 US 84		Seminole County Line	0.00	200 feet west of CR 21 / Cooler Rd.	7.18	7.18	65
SR 38 US 84		200 feet west of CR 21 / Cooler Rd.	7.18	422 feet west of CR 240 / Zorn Rd. (W. Bainbridge City Limits)	9.37	2.19	55
SR 38 US 84		4,105 feet west of CR 417 / Hidden Springs Road ( East Bainbridge City Limits)	19.86	53 feet west of CR 123 / Attapulgus – Climax Rd. (W. Climax City Limits)	22.03	2.17	65

STATE ROUTE	WITHIN THE CITY / TOWN LIMITS OF and/or School Name	FROM	MILE POINT	TO	MILE POINT	LENGTH IN MILES	SPEED LIMIT
SR 38 US 84 *** School Zone ***	<b>Bainbridge High School School Days Only</b>	7,234 feet east of CR 199 / Long Road	19.30	4,105 feet west of CR 417 / Hidden Springs Road ( East Bainbridge City Limits)	19.86	0.56	55
SR 38 US 84		950 feet east of CR 154 / Bert Phillips Rd. (E. Climax City Limits)	23.06	Grady County Line	25.85	2.79	65
SR 97		Florida State Line	0.00	790 feet south of CS 830 / Ave C (S. Bainbridge City Limits)	19.96	19.96	55
SR 97		1795 feet north of CS 961 (N. Bainbridge City Limits)	24.99	800 feet south of CR 23	37.73	12.74	55
SR 97 *** School Zone ***	<b>Spring Creek Charter Academy School Days Only</b>	200 feet South of CR208/Whigham Dairy Road	25.32	150 feet North of CR 318/Mills Road	25.78	0.46	45
SR 97		800 feet south of CR 23	37.73	Mitchell County Line	38.53	0.80	45
SR 97 Spur		SR 97	0.00	1080 feet north of CR 184 / Wingate Landing Rd	3.41	3.41	55
SR 241		Florida State Line	0.00	686 feet south of CS 502 / Tobacco Rd. (S. Attapulgus City Limits)	5.11	5.11	55
SR 253		Seminole County Line	0.00	2957 feet north of CR 421 / Riveroaks Rd. (S. Bainbridge City Limits)	9.60	9.60	55
SR 253		6440 feet north of CR 393 / Bethel Rd. (N. Bainbridge City Limits)	13.88	Baker County Line	24.74	10.86	55
SR 262		SR 1 / US 27	0.00	53 feet south of CS 584 / Cloud St. (S. Climax City Limits)	14.19	14.19	55
SR 262		898 feet north of CS 495 / Broad St. (N. Climax City Limits)	15.18	SR 97	28.44	13.26	55
SR 262		<i>This road runs common with State Route 97 from MP 28.44 to MP 29.50.</i>					
SR 262		SR 97	29.50	Grady County Line	31.71	2.21	55

STATE ROUTE	WITHIN THE CITY / TOWN LIMITS OF and/or School Name	FROM	MILE POINT	TO	MILE POINT	LENGTH IN MILES	SPEED LIMIT
SR 285		Seminole County Line	0.00	SR 38 / US 84	0.24	0.24	55
SR 302		Florida State Line	0.00	SR 97	4.56	4.56	55
SR 302 Spur		SR 97	0.00	SR 302	1.11	1.11	55
SR 309		Florida State Line	0.00	CS 101 / Fountain Dr.	13.55	13.55	55
SR 309		CS 101 / Fountain Dr.	13.55	425 feet south of CS 885 / Edgewood Ave. (S. Bainbridge City Limits)	13.85	0.30	45
SR 309		<i>This road runs common with State Route 97 from MP 18.09 (N. Bainbridge City Limits) to MP 19.56.</i>					
SR 309		SR 97	19.56	SR 262	26.78	7.22	55
SR 310		SR 253	0.00	898 feet South of SR 38 / South Brinson City Limits	6.99	6.99	55
SR 310		1637 feet north of CR 454/ Hatcher Road / North Brinson City Limits	8.55	Miller County Line	14.36	5.81	55
SR 311		200 feet north of CS 996 / Rolenstro Rd. (N. Bainbridge City Limits)	1.96	Mitchell County Line	12.41	10.45	55

Signs are to be installed by the Georgia D.O.T.

**OFF-SYSTEM**

ROAD NAME	WITHIN THE CITY / TOWN LIMITS OF and/or School Name	FROM	TO	LENGTH IN MILES	SPEED LIMIT
CR 2/ Whites Bridge Rd.		Miller County Line	Miller County Line	3.40	55
CR 8/Mt. Zion Church Rd.		SR 1/ US 27	CR 338	1.72	45
CR 10/ Ten Mile Still Rd.		SR 253	SR 310	9.06	55
CR 15/ Kelly Rd.		SR 38/ US 84	CR 14	1.45	55
CR 17/ Hales Landing Rd.		CR 10	SR 253	1.61	55
CR 21/ John Sam/Cooler Rd.		CR 82	SR 253	5.13	55
CR 22/ Co. Line Rd.		SR 97	SR 311	5.29	55
CR 25/ Deese/ Jessie Brock Rd.		SR 311	SR 262	5.30	55
CR 32/ Andrew Avery Rd.		CR 22	SR 97	3.76	55
CR 34/ Martin Rd.		SR 97	SR 311	2.02	45

ROAD NAME	WITHIN THE CITY / TOWN LIMITS OF and/or School Name	FROM	TO	LENGTH IN MILES	SPEED LIMIT
CR 44/ Salem Church Rd.		CR 55	CR 416	2.99	55
CR 46/ Salem Church Rd.		CR 416	West Broad St (W. Climax City Limits)	2.01	55
CR 55/ Open Pond Rd.		SR 309	Grady County Line	8.09	55
CR 56/ Maxwell Rd.		Grady County Line	CR 55	1.43	55
CR 71/ Bethany Church Rd.		CR 75	SR 253	0.71	55
CR 78/ E. Eldorendo Rd.		CR 3	SR 1/ US 27	0.57	55
CR 82/ Hanover Rd.		CR 102	CR 393	2.90	55
CR 83/ Scott Rd.		CR 102	CR 390	1.18	55
CR 89/ Nalls Rd.		CR 391	SR 310	0.71	55
CR 92/ Dane Smith Rd.		SR 302	SR 241	5.99	55
CR 96/ Green Shade Rd.		SR 97	SR 309	3.95	55
CR 97/ Country Club Rd.		SR 97	SR 309	2.32	55
CR 102/ Glennville Rd.		SR 38/ US 84	CR 83	1.71	55
CR 104/ Lake Douglas Rd.		234 feet north of Fawn Dr. (S. Bainbridge City Limits)	SR 262	10.13	55
CR 111/ Edwards/ Woodhull Rd.		CR 104	CR 113	6.02	55
CR 123/ Climax-Attapulcus Rd.		2673 feet south of SR 38 / US 84 (W. Climax City Limits)	SR 1 / US 27	8.55	55
CR 124/ Sikes Mill Rd.		SR 262	1671 feet south of Aikins Rd.	0.95	35
CR 124/ Sikes Mill Rd.		1671 feet south of Aikins Rd.	CR 154	1.68	45
CR 125/ McNair Rd.		CR 161	CR 314	0.54	55
CR 128/ Wautauga Rd.		1224 feet west of CR 279 (E. Attapulcus City Limits)	Grady County Line	6.40	55
CR 130/ Crawford Rd.		SR 97	CR 97	0.89	30
CR 133/ Horseshoe Bend Rd.		SR 97	5160 feet west of Southland Rd.	1.20	45
CR 133/ Horseshoe Bend Rd.		5160 feet west of Southland Rd.	Lake Seminole / Dead End	0.84	35

ROAD NAME	WITHIN THE CITY / TOWN LIMITS OF <u>and/or</u> <i>School Name</i>	FROM	TO	LENGTH IN MILES	SPEED LIMIT
CR 138/ Jacksontown Rd.		CR 139	CR 96	3.39	35
CR 149/Cedar Grove Rd.		CR 111	CR 123	1.47	55
CR 154/ Bert Phillips Rd.		Grady County Line	845 feet south of SR38 / US 84 (E. Climax City Limits)	3.04	55
CR 156/ Hines / Perring Rd.		Grady County Line	SR 262	1.01	55
CR 161/ Lake Douglas Rd. ext.		SR 262	Grady County Line	2.64	55
CR 163/ Carl Cloud Rd.		CR 104	SR 262	1.93	55
CR 165/ Faceville Landing Rd.		SR 97	1.70 miles north of SR 97	1.70	45
CR 165/ Faceville Landing Rd.		1.70 miles north of SR 97	2.10 miles north of SR 97	0.40	35
CR 165/ Faceville Landing Rd.		2.10 miles north of SR 97	Lake Seminole / Dead End	1.13	25
CR 177/ Smithtown Rd.		SR 97	Florida State Line	2.82	55
CR 180/ River Rd.		SR 97 Spur	Dead End	2.19	35
CR 187/ Recovery Rd.		SR 97	SR 310	2.42	55
CR 192/ Booster Club Rd.		CR 386	CR 191	2.95	45
CR 192/ Booster Club Rd.		CR 191	CR 256	1.31	35
CR 200/ Black Jack Rd.		CR 416	SR 38	1.2	30
CR 205/ Sasser Store Rd.		SR 38	CR 416	0.52	35
CR 208/ Whigham Dairy Rd.		SR 97	SR 38 / US 84	1.71	55
CR 211/ Bell Dixon Rd.		SR 262	Grady County Line	1.21	55
CR 225/ Flint River Hts Rd.		SR 253	SR 253	2.34	30
CR 240/ Zorn Rd.		CR 393	SR 1 / US 27	0.79	45
CR 254/ River Junction Landing Rd.		CR 192	Lake Seminole / Dead End	1.02	30
CR 256/ Booster Club Rd.		CR 192	Florida State Line	1.65	35

ROAD NAME	WITHIN THE CITY / TOWN LIMITS OF and/or School Name	FROM	TO	LENGTH IN MILES	SPEED LIMIT
CR 256/ Booster Club Cir.		Dead end	CR 192	0.78	30
CR 257/ Booster Club Cir.		CR 259	CR 256	0.73	30
CR 259/ Booster Club Cir.		CR 256	Dead End	0.46	30
CR 279/ Gaines Bouie Rd.		SR 1 / US 27	CR 128	0.56	35
CR 314/ Gibson Rd.		CR 128	CR 125	1.07	55
CR 318/ Mills Rd.		SR 97	CR 38	1.41	45
CR 338/ Pine Hill Rd.		SR 253	SR 1 / US 27	4.60	55
CR 367/ Dollar Dr.		CR 368	SR 97	0.94	30
CR 368/ Dollar Cir.		CR 367	CR 367	1.09	30
CR 386/ Booster Club Rd.		SR 97 Spur	CR 192	5.27	55
CR 387/ Hutchinson Ferry Rd.		SR 97	Florida State Line	3.13	55
CR 390/ Brinson-Air Base Rd.		SR 310	SR 1 / US 27	7.00	55
CR 391/ Lane Bridge Rd.		SR 310	Seminole County Line	1.61	55
CR 393/ Bethel Rd.		SR 1 / US 27	SR 310	11.50	55
CR 394/ Cooktown Rd.		Miller County Line	SR 253	3.80	55
CR 396		SR 97	SR 97	0.58	30
CR 402/ Faceville-Attapulcus Rd.		1305 feet east of Village Ln. (W. Attapulcus City Limits)	1509 feet east of Smallwood Owen Rd.	0.85	45
CR 402/ Faceville-Attapulcus Rd.		1509 feet east of Smallwood Owen Rd.	SR 302	7.90	55
CR 411/ Jean Dr.		CR 97	CR 130	0.41	30
CR 416/ Old Whigham Rd.		1099 feet west of Whigham Dairy Rd. (E. Bainbridge City Limits)	Grady County Line	9.74	55
CR 486		SR 97	SR 97	1.36	30
CR 488/ Riverview Rd.		SR 311	Dead End	1.76	35

**Signs are to be installed by Decatur County**

ALL LISTS AND PARTS OF LISTS IN CONFLICT WITH THIS LIST ARE HEREBY REPEALED.

Signature of Governing Authority:

Pete Steph  
Chairman, Board of Commissioners

George Anderson  
County Commissioner

Ray Murray  
County Commissioner

Ann D...  
County Commissioner

Steve Bank  
County Commissioner

Thomas W...  
County Commissioner

Sworn and Subscribed before me  
This 13<sup>th</sup> day of August, 2019.

Beverly J. King  
NOTARY PUBLIC, or  
Clerk







# Mark Harrell

DECATUR COUNTY TAX COMMISSIONER

P.O. Box 246 / 112 W. Water St

Bainbridge, GA 39818

Tag Department: 248-3009 / Fax: 248-2110

Property Tax Department: 248-3021 / Fax: 248-3747

July 25, 2019

## E & R / NOD - Mobile Home Tax Digest


### 2018 Digest Year

Map & Parcel	Name	100% Value From	100% Value To	Memo
74A 57	Simpson, Finea	\$ 1,100.00	\$ -	MH Condemned by Code Enforcement & torn down. Delete yrs 2012-2018
62A 63 66	Sizemore, Mavis	\$ 2,420.00	\$ -	MH has no value, walls barely standing.
100 44	Washington, George Sr	\$ 2,830.00	\$ -	MH destroyed in Hurricane Oct 2018. Refund \$36.25

### 2019 Digest Year

Map & Parcel	Name	100% Value From	100% Value To	Memo
90 21 A	Barnes, Jerome	\$ 2,460.00	\$ 500.00	Appeal Finalized
44 6	Brewer, Dollye Jones	\$ 49,400.00	\$ -	Delete 2019 MH tax bill, MH moved to Screven Co in Oct 2018
5A 43	Caballero, Gabina	\$ 18,241.00	\$ -	MH being torn down in 2018.
5 38	Corley, Jeffery C & Sandra M	\$ 50,916.00	\$ -	MH purchased in Dec 2018 by Raymond Mathis Sr and Homesteaded
B7 143	Decatur County	\$ 2,479.00	\$ -	Knocked off to county for 2018 & 2019
85A 107	Decatur County	\$ 2,000.00	\$ -	Knocked off to county for 2018 & 2019
B44 50	Decatur County	\$ 21,899.00	\$ -	Knocked off to county for 2018 & 2019
74A 108	Dukes, Betty Sue	\$ 12,330.00	\$ -	MH Condemned by Code Enforcement & torn down. Delete yrs 2012-2018
105 17 C	Gray, Stanley E & Sue	\$ 35,545.00	\$ -	Delete 2019 MH tax bill, MH moved to Laurens Co.
90 21 A	Johnson, Brenda	\$ 8,820.00	\$ 500.00	Appeal Finalized
B3 1	Jones Mobile Home	\$ 49,135.00	\$ -	Delete 2019 MH tax bill, MH moved to Mitchell Co
100 13 B 1	Jordon, Dorothy A	\$ 4,840.00	\$ -	MH torn down May 2018 Refund \$62.00
31 23 G	Miller, Willis Banks	\$ 6,244.00	\$ 1.00	MH damaged due to hurricane. SV \$1 until moved Refund \$80.02
16B 47	Mullins, James H	\$ 15,370.00	\$ -	MH destroyed by Hurricane in 2018. No longer on Property
87 33	North Florida Tomatoes	\$ 10,511.00	\$ 500.00	Appeal Finalized
90 21 A	Pinecrest MHP LLC	\$ 4,645.00	\$ 1,000.00	Appeal Finalized Refund \$50.07 MH 1995 14 x 56 Destiny
90 21 A	Pinecrest MHP LLC	\$ 6,800.00	\$ 1,000.00	Appeal Finalized Refund \$79.68 VIN/ 02L13860
90 21 A	Pinecrest MHP LLC	\$ 3,490.00	\$ 500.00	Appeal Finalized Refund \$41.08 VIN/02L16725
90 21 A	Pinecrest MHP LLC	\$ 5,520.00	\$ 1,000.00	Appeal Finalized Refund \$62.10 VIN/40840348
90 21 A	Pinecrest MHP LLC	\$ 3,800.00	\$ 500.00	Appeal Finalized Refund \$45.32 VIN/MIFL1AD07256023
90 21 A	Pinecrest MHP LLC	\$ 8,300.00	\$ 1,000.00	Appeal Finalized Refund \$100.30 VIN/PH231584
90 21 A	Pinecrest MHP LLC	\$ 3,800.00	\$ 1,000.00	Appeal Finalized Refund \$38.46 VIN/047327
90 21 A	Pinecrest MHP LLC	\$ 3,800.00	\$ 1,000.00	Appeal Finalized Refund \$48.08 VIN/046395
90 21 A	Pinecrest MHP LLC	\$ 8,980.00	\$ 1,800.00	Appeal Finalized Refund \$98.65 VIN/029365

Map & Parcel	Name	100% Value From	100% Value To	Memo
90 21 A	Pinecrest MHP LLC	\$ 5,110.00	\$ 500.00	Appeal Finalized Refund \$63.30 VIN/A2306
90 21 A	Pinecrest MHP LLC	\$ 6,090.00	\$ 500.00	Appeal Finalized Refund \$76.81 VIN/GDLCF51836956A
90 21 A	Pinecrest MHP LLC	\$ 5,990.00	\$ 500.00	Appeal Finalized Refund \$75.42 VIN/FGDA2N3121
90 21 A	Pinecrest MHP LLC	\$ 4,800.00	\$ 1,000.00	Appeal Finalized Refund \$52.21 VIN/FLFLJ70A15989SP
90 21 A	Pinecrest MHP LLC	\$ 5,800.00	\$ 500.00	Appeal Finalized Refund \$72.81 VIN/GAFL1AE35077272
90 21 A	Pinecrest MHP LLC	\$ 8,120.00	\$ 1,000.00	Appeal Finalized Refund \$97.83 VIN/13806594
90 21 A	Pinecrest MHP LLC	\$ 6,130.00	\$ 500.00	Appeal Finalized Refund \$77.33 VIN/AFLWF1AH130713661
90 21 A	Pinecrest MHP LLC	\$ 7,360.00	\$ 1,000.00	Appeal Finalized Refund \$87.38 VIN/PSHGA15373
90 21 A	Pinecrest MHP LLC	\$ 10,370.00	\$ 2,000.00	Appeal Finalized Refund \$115.00 VIN/NCFLR41A32913VL11
90 21 A	Pinecrest MHP LLC	\$ 9,590.00	\$ 2,000.00	Appeal Finalized Refund \$104.29 VIN/0M7617A
90 21 A	Pinecrest MHP LLC	\$ 11,950.00	\$ 2,500.00	Appeal Finalized Refund \$129.83 VIN/718538
90 21 A	Pinecrest MHP LLC	\$ 8,750.00	\$ 500.00	Appeal Finalized Refund \$113.35 VIN/14708493
90 21 A	Pinecrest MHP LLC	\$ 5,800.00	\$ 500.00	Appeal Finalized Refund \$72.81 VIN/ALS1873
24 71	Springsteen, William R & Carol L	\$ -	\$ 5,181.00	New Owners % Kirkland Family Properties
57 35 C	Thompson, Lorenza & Linda	\$ 10,940.00	\$ -	Mobile Home destroyed in Hurrican in 2018
62A 63 66	Sizemore, Mavis	\$ 2,420.00	\$ -	MH has no value, walls barely standing.
5 9 C	Weathington, Gene Anthony	\$ 33,788.00	\$ 25,341.00	Appeal Finalized Refund \$108.23



Mark Harrell - Tax Commissioner



Alan Davis - Board of Assessors



Pete Stephens, Chairman - Board of Commissioners